

PLAT AND RECORD

Of a Survey on Section T 2 R 14 E. of the 4 P. M. in BRADFORD Township
Rock County, Wisconsin, made OCT. 28 1981 the


I hereby certify that the following is a correct record of said survey as made by me

COUNTY BUILDING
CITY OF JANESVILLE



NE COR SEC 5

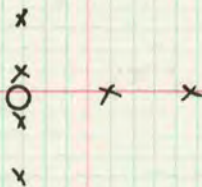
DUG & FOUND 1 DEEP NAIL/FLAGGING @ HH's, 1" GAS PIPE, & REMAINS OF STAKE.
AS SHOWN. REPLACED STAKE WITH ALUM MON.



	N/S	E/W
GAS PIPE	63235.14'	501227.72'
STAKE	63235.14'	501228.32'
NAIL	63235.08'	501228.50'

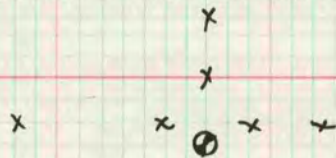
N 1/4 COR SEC 4

DUG & FOUND 0.5' DEEP VERY LARGE FLAT LIMESTONE @ 4 HH
REPLACED LIMESTONE WITH ALUM MON



N 1/4 COR SEC 3

DUG & FOUND 5X12X14 LIMESTONE WITH POINT UP @ 4 LIMESTONES.
UNDER LIMESTONE FOUND STAKE WITH 3/8" IRON ROD DROVE THRU IT.
UNDER STAKE FOUND ANOTHER STAKE. REPLACED STAKE WITH ALUM MON.



NW COR SEC 1

FOUND IRREGULAR LIMESTONE 13X12X8 & UNDER THAT 1.5' DEEP FOUND
REMAINS OF STAKE WITH HH ON E & LIMESTONE ON N & S. REPLACED
STAKE WITH ALUM MON

SW COR SEC 36 JOHNSTOWN

FOUND LIMESTONE 13X7X5 & STAKE UNDER IT WITH SMALL LIMESTONE ON
S & HH ON EAST. REPLACED STAKE WITH C.I. MONUMENT.

MICROFILMED