

PLAT AND RECORD

Of a Survey on Section 8, 9 T 2 R 14 E. of the 4 P. M. in BRADFORD Township

Rock County, Wisconsin, made NOV the

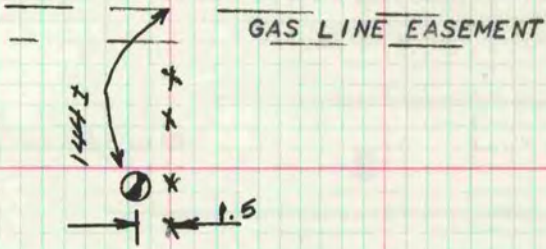
I hereby certify that the following is a correct record of said survey made by me

COUNTY BUILDING CITY OF JANESVILLE



W 1/4 COR SEC 8

DUG & FOUND NOTHING SET ALUM MON AT SINGLE PROPORTIONATE MEASUREMENT. SET POST NEXT TO MON

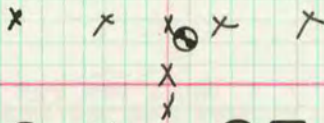


SW COR SEC 8

FENCE LINES ARE BULLDOZED OUT. FOUND CI MON. RESET 15" DEEP.


W 1/4 COR SEC 36

FOUND 3/8"X24" IP @ 4HH REPLACED WITH POLYSTYRENE MON



S 1/16 th COR SE 1/4 SEC 9

FOUND LIMESTONE 17"X6"X2" WITH HH ON SOUTH. SET 2"X18" IP HORIZONTALLY ON SOUTH SIDE OF STONE.



MICROFILMED

FENCE POST IN CONCRETE.

S 1/4 COR SEC 9

FENCES WERE BULLDOZED OUT. DUG 4X6 HOLE 2' DEEP AND FOUND NOTHING. SET POLYSTYRENE MON 2' DEEP WITH 2"X18" IP & 1"X24" IP HORIZONTALLY ON TOP OF MON. THE CORNER WAS SET ON LINE WITH THE SE CORNER OF SEC 9 AND THE S1/16th CORNER OF SE 1/4 OF SEC 9. AT SINGLE PROPORTIONATE DISTANCE.