

PLAT AND RECORD

233


VOL. 6

Of a Survey on Section 17, 34, T. 3 R. 14 E. of the 4 P. M. in JOHNSTOWN Township
Rock County, Wisconsin, made DEC the

I hereby certify that the following is a correct record of said survey, as made by me.


COUNTY BUILDING
CITY OF JANESVILLE

DONALD A. BARNES
S-1216
JANESVILLE
WI. County Surveyor.



N1/4 COR SEC 17

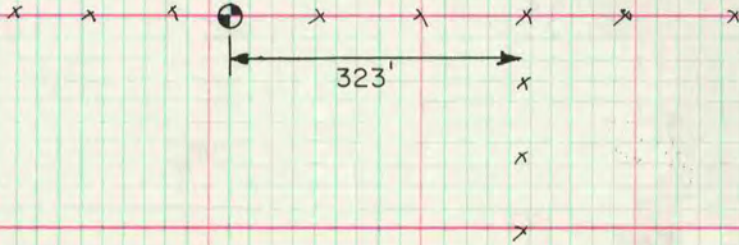
DUG & FOUND 1.5' DEEP OLD FENCE LINE & FEW
PIECES OF STAKE 0 BY 1 LIMESTONE & 3 HH's.
REPLACED WITH POLYSTYRENE MON & SET CAR-
SONITE POST.



NOTE: TIES RECORDED IN VOL. 5 PG. 239 VOID

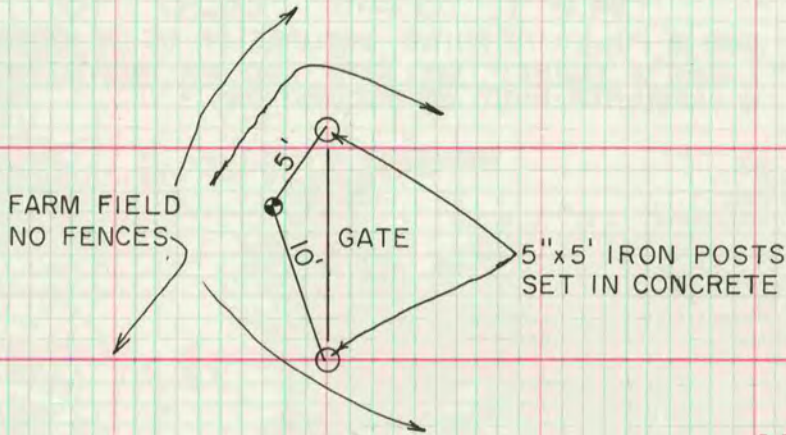
W1/4 COR SEC 34

FOUND 16" x 8" x 5" LIMESTONE POINT DOWN.
REPLACED WITH POLYSTYRENE MON & SET
CARSONITE POST.



W1/4 COR SEC 26

DUG & FOUND NOTHING. SET ON LINE &
MIDWAY BETWEEN THE SW & NW COR'S
SEC 26. SET POLYSTYRENE MON 1.5'
DEEP & CARSONITE POST.



MICROFILMED