

**RESOLUTION
ROCK COUNTY BOARD OF SUPERVISORS**

Ad Hoc Redistricting Committee
INITIATED BY



Lori Stottler
DRAFTED BY

Ad Hoc Redistricting Committee
SUBMITTED BY

September 8, 2011
DRAFTED

**Repeal and Recreation of Chapter VI of the Rock County Ordinance
(Re-Apportionment of Supervisory Districts)**

1 **WHEREAS**, on July 25, 2011 the Governor signed into law WI Act 39 relating to: division of
2 municipalities into wards and redistricting of supervisory and aldermanic districts and appointing a
3 panel to hear challenges to the apportionment of a congressional or legislative district, and hearing
4 certain appeals, dramatically changing the way reapportionment occurs; and,
5

6 **WHEREAS**, on August 9, 2011 the Governor signed into law WI Act 43 as the final Legislative
7 Redistricting maps and WI Act 44 as the final Congressional Districts map; and,
8

9 **WHEREAS**, the above Acts used Census Block Data from the 2010 Census in lieu of Ward plan data
10 from the Municipalities as has been done in the past, requiring Municipalities and Rock County to
11 amend their plans to accommodate the enacted maps; and,
12

13 **WHEREAS**, the County Board of Supervisors shall consist of 29 Supervisors to be elected from 29
14 Supervisory Districts. The location and boundaries of the Supervisory Districts are established as shown
15 on the maps entitled "**Official Map of Rock County Supervisory Districts**" (**Maps 1-3**), dated
16 September 8, 2011 as attached to this Resolution and are made part of this Chapter. The Supervisory
17 Districts are hereby created, numbered and described as follows, and as shown on the maps attached
18 hereto which are incorporated herein by this reference.
19

SUPERVISORY DISTRICTS 1-29

20
21
22 **Supervisory District #1.** (population 5,337) All the territory within the City limits of Evansville, Wards 1
23 through 8 comprised of 2010 Census Tract 2900; Block Numbers:

1003	1005	1007	1008	1009	1010	1012	1013	1014	1015
1016	1017	1018	1019	1020	1021	1022	1023	1024	1025
1026	1027	1028	1029	1030	1031	1032	1033	1034	1035
1036	1037	1038	1039	1040	1041	1042	1043	1044	1045
1046	1047	1048	1049	1051	1054	1055	1056	1058	1059
1060	1061	1062	1064	1066	1068	1070	1071	1072	1076
1077	1078	1079	1080	1081	1082	2000	2001	2001	2002
2003	2004	2005	2006	2007	2008	2009	2010	2011	2012
3001	3002	3003	3005	3006	3007	3008	3009	3010	3011
3012	3013	3014	3015	3016	3017	3018	3019	3020	3021
3022	3023	3024	3025	3026	3027	3028	3029	3030	3031
3032	3033	3035	3037	3039	3040	3042	3044	4022	4023
4025	4026	4032	4033	4034	4036	4038	4039	4040	4041
4042	4043	4044	4045	4046	4047	4048	4049	4050	4051
4052	4053	4054	4055	4056	4057	4058	4059	4060	4065
4066	4067	4072	5058	5061	5062	5063	5064	5065	5066
5067	5068	5070	5071	5074	5075	5076	5077	5078	

24
25 And the territory within the Town of Union, Ward 4 comprised of 2010 Census Tract 2900; Block
26 Numbers:

1011	1050	1063	1065	1067	1075	2013	3034	3036	3038
3041	3043	4037	4068	4069	5059	5060			

27
28 **Supervisory District #2,** (population 5,516) All the territory within the Town of Union, Wards 1 through
29 3, comprised of 2010 Census Tract 2900; Block Numbers:

1000	1001	1002	1004	1006	1052	1053	1057	1069	1073	2014
3000	3004	4000	4001	4002	4003	4004	4005	4006	4007	4008
4009	4010	4011	4012	4013	4014	4015	4016	4017	4018	4019
4020	4021	4022	4023	4024	4025	4026	4027	4028	4029	4030
4031	4035	4061	4062	4063	4064	4070	4071	4078	5005	5006

11-9A-464

12.K.(2)

Repeal and Recreation of Chapter VI of the Rock County Ordinance (Re-Appportionment of Supervisory Districts) Page 2

5007	5008	5017	5042	5043	5044	5045	5046	5047	5053	5054
5055	5056	5057	5069	5072	5073	5097				

30
31 And all of the territory within the Town of Porter, one Ward, comprised of 2010 Census Tracts 2800,
32 2900 and 3002 in Block Numbers:

Tract 2800	1006	1007								
Tract 2900	5000	5001	5002	5003	5004	5009	5010	5011	5012	
5013	5014	5015	5016	5018	5019	5020	5021	5022	5023	
5024	5025	5026	5027	5028	5029	5030	5031	5039	5040	
5048	5049	5050	5051	5052	5084	5085	5086	5087	5092	
5093	5101	5102								
Tract 3002	4004	4005	4006	4007	4054	4055	4056	4057	4058	
4059	4060	4061	4062	4067	4068	4069	4070	4071	4072	
4073	4074	4075	4076	4077	4078	4079	4080	4081	4082	
4083	4084	4085	4086	4087	4088	4089	4090	4091	4114	
4115	4116	4117	4118	4119	4120	4121	4122	4123	4124	
4125	4126	4127	4128	4131	4132	4133	4134	4135	4136	
4137	4138	4139	4140	4141	4144	4164				

33
34 And all of the territory within the Town of Center, Wards 1-2 comprised of 2010 Census Tracts 2800 and
35 2900 in Block Numbers:

Tract 2800	1000	1001	1002	1003	1004	1005	1008	1009	1010	
1011	1012	1013	1014	1015	1016	1017	1018	1019	1020	
1021	1022	1023	1024	1025	1026	1027	1028	1029	1030	
1031	1032	1035	1036	1037	1038	1039	1040			
1041	1042	1043	1044	1045	1046	1048	1049	1050	1051	
4029	4030	4031	4034	4035						
Tract 2900	5091	5094	5095	5096	5098	5099	5100			

36
37 And all of the territory within the Village of Footville, one Ward, comprised of 2010 Census Tract 2800 in
38 Block Numbers:

1047	1052	1053	1054	2005	2006	2007	2009	2010	4036	
4037	4038	4039	4040	4041	4042	4043	4044	4045	4046	
4047	4048	4049	4050	4051	4052	4053	4055	4059		

39
40 And the territory within the Town of Fulton, Ward 2, comprised of 2010 Census Tracts 3001 and 3002 in
41 Block Numbers:

Tract 3001	2003	2004	3005	3019	3020	3021	3038	3039	3040	
Tract 3002	2007	2008	2009	2024	2025	2027	2033	3000	3001	
3004	4000	4001	4002	4003	4008	4009	4010	4011	4012	
4013	4023	4024	4025	4026	4027	4028	4029	4030	4041	
4042	4043	4044	4047	4048	4049	4050	4051	4052	4053	
4063	4064	4065	4066	4092	4093	4094	4095	4096	4097	
4098	4099	4100	4101	4102	4103	4104	4105	4106	4107	
4108	4109	4110	4111	4112	4113	4129	4130	4165		

42
43 **Supervisory District #3, (population 5,678) All of the territory within the City of Edgerton, Wards 1**
44 **through 6 comprised of 2010 Census Tract 3001 and 3002 in Block Numbers:**

Tract 3001	1000	1001	1002	1003	1004	1005	1006	1007	1008	
1009	1010	1011	1012	1013	1014	1015	1016	1017	1018	
1019	2000	2001	2002	2005	2006	2008	2009	2011	2012	
2013	2014	2015	2016	2017	2018	2019	2020	2021	2022	
2023	2024	2025	2026	2027	2028	2029	2030	2031	2032	
2033	3000	3001	3002	3003	3004	3006	3007	3008	3009	
3010	3011	3012	3013	3014	3015	3016	3017	3018	3022	
3023	3024	3025	3026	3027	3028	3029	3030	3031	3032	
3033	3034	3035	3036	3037	3041	3042	4001	4002	4003	
4004	4005	4006	4007	4008	4009	4010	4011	4012	4013	
4014	4015	4016	4017	4018	4019	4020	4021	4022		
Tract 3002	1056	1057	2006	2011	2012	2013	2015	2019	4014	
4015	4016	4017	4018	4019	4020	4021	4022	4031	4033	
4034	4035	4036	4037	4038	4039	4040	4045	4046	4142	
4143										

45
46 And all of the territory within the Town of Fulton Ward 2 and Ward 3, comprised of 2010 Census Tracts
47 3001 and 3002 in Block Numbers:

Repeal and Recreation of Chapter VI of the Rock County Ordinance (Re-Appportionment of Supervisory Districts) Page 3

Tract 3001	2007	2010	4000						
Tract 3002	1014	1015	1016	1017	1018	1019	2003	2004	2005
2010	2014	2016	2017	2018	2026	2034	2056	4032	

48
49
50

Supervisory District #4, (population 5,636) All of the territory within the Town of Milton, Wards 1 through 4, comprised of 2010 Census Tracts 3002 and 3100 in Block Numbers:

Tract 3002	1000	1001	1002	1003	1004	1005	1006	1025	1026
1027	1028	1029	1030	1031	1032	1033	1034	1035	1036
1037	1038	1039	1040	1041	1042	1043	1044	1045	1046
1047	1048	1052	1053	1055					
Tract 3100	1000	1001	1002	1003	1004	1005	1006	1007	1008
1009	1010	1011	1012	1013	1014	1015	1016	1017	1018
1019	1020	1021	1022	1023	1024	1025	1027	1034	1039
1041	1046	2000	2001	2002	2003	2004	2005	2006	2007
2008	2009	2010	2011	2012	2013	2014	2015	2016	2017
2018	2019	2020	2021	2022	2023	2024	2025	2026	2027
2028	2029	2030	2031	2045	2050	2051	2052	2055	3015
3016	3021	3022	3023	3034	3035	3036	3043	3045	3046
5000	5001	5003	5020	5032	5040	5041	5047	5048	

51
52
53

And all of the territory within the Town of Fulton Ward 3 and Ward 4, comprised of 2010 Census Tract 3002 in Block Numbers:

1007	1008	1009	1010	1011	1012	1013	1020		
1021	1022	1023	1024	1049	1050	1051	1054	2000	2001
2002	2020	2021	2022	2023	2031	2032	2043	2044	2045
2046	2047	2048							

54
55
56

And all of the territory within the town of Harmony, Ward 5, comprised of 2010 Census Tracts 1302 and 1303 in Block Numbers:

Tract 1302	4000	4001	4006	4010	4011	4012			
Tract 1303	1000	1001	1002	1035	1036	1037	1038	1039	

57
58
59

And all of the territory within the town of Lima, Wards 1-2, comprised of 2010 Census Tract 3200 in Block Numbers:

1000	1001	1002	1003	1004	1005	1006	1007	1008	1009
1010	1011	1012	1013	1014	1015	1016	1017	1018	1019
1020	1021	1022	1023	1024	1025	1026	1027	1028	1029
1030	1031	1032	1033	1034	1035	1036	1037	1038	1039
1040	1041	1042	2000	2001	2002	2003	2004	2005	2006
2007	2008	2009	2010	2011	2012	2013	2014	2015	2016
2017	2018	2019	2025	2041	2042				

60
61
62

And all of the territory within the town of Johnstown, one Ward, comprised of 2010 Census Tract 3200 in Block Numbers:

2020	2021	2022	2023	2024	2026	2027	2028	2029	2030
2031	2032	2033	2034	2035	2036	2037	2038	2039	2040
3000	3001	3002	3003	3004	3005	3006	3007	3008	3009
3010	3011	3012	3013	3014	3015				

63
64
65

Supervisory District #5, (population 5,546) All of the territory within the City of Milton, Wards 1 through 8, comprised of 2010 Census Tract 3100 in Block Numbers:

1026	1028	1029	1030	1031	1032	1033	1035	1036	1037
1038	1040	1042	1043	1044	1045	2032	2033	2034	2035
2036	2037	2038	2039	2040	2041	2042	2043	2044	2046
2047	2048	2049	2053	2054	3000	3001	3002	3003	3004
3005	3006	3007	3008	3009	3010	3011	3012	3013	3014
3017	3018	3019	3020	3024	3025	3026	3027	3028	3029
3030	3031	3032	3033	3037	3038	3039	3040	3041	3042
3044	3047	3048	3049	3050	3051	3052	4000	4001	4002
4003	4004	4005	4006	4007	4008	4009	4010	4011	4012
4013	4014	4015	4016	4017	4018	4019	4020	4021	4022
4023	5002	5004	5006	5007	5008	5009	5010	5011	5012
5013	5014	5015	5016	5017	5018	5019	5021	5022	5023
5024	5025	5026	5027	5028	5029	5030	5031	5033	5034
5035	5036	5037	5038	5039	5042	5043	5044	5045	5046

66

Repeal and Recreation of Chapter VI of the Rock County Ordinance (Re-Appportionment of Supervisory Districts) Page 4

67 **Supervisory District #6**, (population 5,368) All of the territory within the Town of Turtle, Wards 1 and 2,
 68 comprised of 2010 Census Tracts 2601 and 2602 in Block Numbers:

Tract 2601	1000	1001	1002	1003	1006	1007	1008	1009	1010
1011	1012	1013	1014	1021	1022	1023	1024	1025	1026
1027	1028	1031	1032	1045					
Tract 2602	1008	1009	1010	1011	1012	1013	1014	1015	1016
1029	1030	1031	1032	1033	1034	1035	1036	1037	1038
1039	1040	1042	1044	1046	1048	1049	1050	1051	1052
1053	1054	1055	1059	1060	1062	1064	1065	1066	1067
1068	1069	1070	1071	1072	1073	1074	1075	1076	1077
1082	1083	1084	1085	1086	1087	1088	1089	1090	1091
1102	1103	1120	2001	2002	2003	2004	2005	2009	2010
2017	2018	2019	2021	2022	2023	2024	2030	2031	2032
2033	2034	2035	2037	2040	2044	2047	2140	2141	2142
2151	2157	2170	2171	2172	2173	2174	2175	2177	2179

69 And, all of the territory in the Town of Beloit, Ward 10, comprised of 2010 Census Tracts 2200 and 2400
 70 in Block Numbers:
 71

Tract 2200	2000	2001							
Tract 2400	1000	1001	1002	1003	1004	1005	1006	1007	1017
1019	1020	1025							

72 And, all of the territory in the City of Beloit, Wards 21, 23 and 24, comprised of 2010 Census Tracts
 73 2400, 2601 and 2602 in Block Numbers:
 74

Tract 2400	1008	1009	1010	1011	1012	1015			
Tract 2601	1030	1046	1047	2003	3000	3001	3002	3014	
3015	3016	3017	3018	3019	3020	3021	3022	3023	3029
Tract 2602	1041	1043	1045	1047	1056	1057	1058	1061	1063
1078	1079	1080	1081	1092	1093	1094	1095	1096	1097
1098	1099	1100	1101	1104	1105	1106	1107		
1108	1109	1110	1111	1112	1113	1114	1115	1116	1117
1118	2011	2012	2013	2014	2015	2016	2020	2025	2036
2038	2039	2041	2042	2043	2045	2046	2048	2049	2050
2051	2052	2053	2054	2055	2056	2057	2058	2059	2060
2061	2062	2063	2064	2065	2066	2067	2068	2069	2070
2071	2072	2073	2074	2075	2077	2078	2080	2081	2082
2084	2086	2087	2088	2089	2090	2091	2092	2093	2094
2096	2097	2098	2102	2104	2105	2106	2107	2108	2109
2111	2114	2115	2122	2124	2125	2126	2127	2128	2129
2130	2131	2132	2133	2134	2135	2136	2137	2138*	2139*
2143	2144	2145	2146	2147	2148	2149	2150	2152*	2153*
2154	2155	2156	2158	2159	2160	2163	2165	2166	2167
2168	2169	2176	2178	2180	2085				

75 *Census Blocks 2138, 2139, 2152 and 2153 are in Congressional District 1 on the State map but the
 76 state has the incorrect data, so a letter of challenge will need to be sent to have it corrected into C2.
 77

78 **Supervisory District #7**, (population 5,447) All of the territory within the Town of LaPrairie, Wards 1-2,
 79 comprised of 2010 Census Tracts 1000, 1302 and 1400 in Block Numbers:

Tract 1000	1037	1038	1048						
Tract 1302	4013	4014	4015	4016	4017	4018	4023	4024	4025
4026	4027	4028	4029	4030	4031	4032	4033	4034	4035
4036	4037	4038	4039	4040	4041	4042	4043	4044	4045
4046	4047	4048	4049	4050	4051	4052	4053	4054	4055
4056	4057	4058	4059	4060	4061	4062	4063	4064	4065
4066	4067	4068	4069	4070	4071	4072	4080	4081	4082
4083									
Tract 1400	1000	1001	1007	1008	1009	1010	1012	1015	1016
1017	1018	1019	1020	1021	1022	1023	1024	1027	1028
1029	1031	1032	1033	1034	1035	1036	1037	1038	1039
1040	1041	1042	1043	1044					

80 And all of the territory within the Town of Bradford, Wards 1-2, comprised of 2010 Census Tracts 3200
 81 and 3300 in Block Numbers:
 82

Tract 3200	3016	3017	3018	3019	3020	3021	3022	3023	3024
3025	3026	3027	3028	3029	3030	3031	3032	3033	3034
3035	3036	3037	3038	3039	3040	3041	3042	3043	3044

Repeal and Recreation of Chapter VI of the Rock County Ordinance (Re-Appportionment of Supervisory Districts) Page 5

3045	3046	3047	3048	3049	3050	3051	3052	3053	3054
3055	3056	3057	3058	3059	3060	3061	3062	3063	3064
3065	3066	3067	3068	3069	3070	3071			
Tract 3300	1000	1001	1002	1003	1004	1005	1006	1007	1008
1009	1010	1011	1012	1013	1014	1015	1016	1017	1018
1020	1021	1022	1027	1028	1030	2000	2001	2002	2003
2004	2005	2006	2007	2008	2009	3000	3001	3002	3003
3004	3005	3006							

83

84

85

And, all of the territory within the Town of Clinton, one Ward, comprised of 2010 Census Tract 3300 in Block Numbers:

1019	1023	1024	1025	1026	1029	1031	1032	1033	1034
1035	1036	1037	1038	1039	1040	1041	1042	1043	1044
1045	1046	1047	1048	1049	1050	1051	1053	1054	1055
1057	1058	1059	1060	1061	1062	1063	1064	1065	1066
1067	1068	1069	1070	1071	1072	1073	1074	1075	1076
1077	1078	1079	1080	1081	1082	1083	1084	2010	2011
2012	2013	2014	2015	2016	2017	2018	2019	2020	2021
2023	2026	2054	2055	3007	3008	3009	3010	3011	3012
3013	3014	3015	3016	3019	3020	3021	3022	3023	3036
3037	3038	3040							

86

87

88

And, all of the territory within the Village of Clinton, Wards 1 through 3, comprised of 2010 Census Tract 3300 in Block Numbers:

1052	1056	2022	2024	2025	2027	2028	2029	2030	2031
2032	2033	2034	2035	2036	2037	2038	2039	2040	2041
2042	2043	2044	2045	2046	2047	2048	2049	2050	2051
2052	2053	3017	3018	3024	3025	3026	3027	3028	3029
3030	3031	3032	3033	3034	3035	3039	3041	3042	

89

90

91

And all of the territory within the Town of Turtle, Ward 3, comprised of 2010 Census Tract 2602 in Block Numbers:

1000	1001	1002	1003	1004	1005	1006	1007	1017	1018
1019	1020	1021	1022	1023	1024	1025	1026	1027	1028
1119	2000	2006	2007	2008	2026	2027	2028	2029	

92

93

94

95

96

97

And all of the territory within the City of Janesville, Ward 29, comprised of 2010 Census Tract 1400 in Block Number 1045.

Supervisory District #8, (population 5,343) All of the territory within the Town of Magnolia, one Ward, comprised of 2010 Census Tract 2800 and 2900 in Block Numbers:

Tract 2800	1033	1034	3006	3067	4000	4001	4002	4003	4004
4005	4006	4007	4008	4009	4010	4011	4012	4013	4014
4015	4016	4017	4018	4019	4020	4021	4022	4023	4024
4025	4026	4027	4028	4064	4065	4066	4070	4071	4072
4093									
Tract 2900	1074	4074	4075	4076	4077	4079	4080	4081	4082
4083	4084	4085	4086	4087	4088	4089	4090	4091	4092
4093	4094	4095	4096	4097	4098	4099	5079	5080	5081
5082	5083	5088	5089	5090					

98

99

100

And, all of the territory within the Town of Spring Valley, one Ward, comprised of 2010 Census Tracts 2700 and 2800 in Block Numbers:

Tract 2700	1002	1003	1004	1005	1006	1007	1008	1009	1010
Tract 2800	2066	3000	3001	3002	3003	3004	3005	3007	3008
3009	3010	3011	3012	3015	3016	3017	3018	3019	3020
3021	3022	3023	3024	3025	3026	3027	3028	3030	3031
3032	3033	3034	3035	3036	3037	3038	3039	3040	3041
3042	3043	3044	3045	3046	3047	3048	3049	3050	3051
3052	3053	3054	3055	3056	3057	3059	3060	3061	3062
3063	3064	3065	3073	3089	3090	4061	4062	4063	4067
4068	4069	4073	4074	4075	4076	4077	4078	4079	4080
4085	4086	4087	4088	4090	4091	4092			

101

102

103

And, all of the territory within the Town of Plymouth, Wards 1-2, comprised of 2010 Census Tracts 2700 and 2800 in Block Numbers:

Tract 2700	1000	1001	2000	2001	2002	2003	2004	2005	2006
------------	------	------	------	------	------	------	------	------	------

Repeal and Recreation of Chapter VI of the Rock County Ordinance (Re-Appportionment of Supervisory Districts) Page 6

2007									
Tract 2800	1055	2000	2001	2002	2003	2004	2008	2011	2012
2013	2014	2015	2016	2017	2018	2019	2020	2021	2022
2023	2024	2025	2026	2027	2028	2029	2030	2031	2032
2033	2034	2035	2036	2037	2038	2039	2040	2041	2042
2043	2044	2045	2046	2047	2048	2049	2050	2052	2053
2054	2055	2063	2073	2074	2075	2076	2077	2078	4032
4033	4054	4056	4057	4058	4060	4081	4082	4083	4084

104
105
106

And, all of the territory within the Town of Avon, one Ward, comprised of 2010 Census Tract 2700 in Block Numbers:

1011	1012	1013	1014	1015	1016	1017	1018	1019	1023
1024	1025	1026	1027	1028	1029	1030	1031	1032	1033
1034	1035	1036	1037	1038	1039	1040	1041	1042	1043
1044	1045	1046	1047	1048	1049	1050	1051	1052	1053
1054	1055	1056	1057	1058	1059	1060	1061	1062	1063
1064	1065	1066	1067	1068	1069	1070	1071	1088	1089
1090	1091	1092	1093	1094	1095	1096	1097	1098	1099
1100	1101	1102	1103	1104	1105	1106	1107	1108	1109
1110	1111	1112	1113	1114	1115	1116	1117	1118	1119
1120	1121	1122	1123	1124	1125	1126	1127	1128	1129
1130	1131	1132	1133	1134	1140	1141	1142	1143	1144
1147									

107
108
109

And, all of the territory within the Village of Orfordville, Wards 1-2, comprised of 2010 Census Tract 2800 in Block Numbers:

2051	2056	2057	2058	2059	2060	2061	2062	2064	2065
2067	2068	2069	2070	2071	2072	3029	3066	3068	3069
3070	3071	3072	3074	3075	3076	3077	3078	3079	3080
3081	3082	3083	3084	3085	3086	3087	3088	3091	3092
3093	3094	4089							

110
111
112

And, all of the territory within the City of Brodhead, Wards 7-8, comprised of 2010 Census Tract 2800 in Block Numbers: 3013, 3014 and 3058.

113
114
115

And, all of the territory within the Town of Newark, Ward 2 and Ward 3, comprised of 2010 Census Tract 2700 in Block Numbers:

1020	1072	1073	1074	1075	1076	1077	1078	1079	1080
1081	1082	1083	1084	1087	1135	1136	1137	1138	1145
2024	2027	2028	2054						

116
117
118

Supervisory District #9, (population 5,527) All of the territory within the Town of Fulton, Wards 1, 5-6, comprised of 2010 Census Tract 3002 in Block Numbers:

2028	2029	2030	2035	2036	2037	2038	2039	2040	2041
2042	2049	2050	2051	2052	2053	2054	2055	3002	3003
3005	3006	3007	3008	3009	3010	3011	3012	3013	3014
3015	3016	3017	3018	3019	3020	3021	3022	3023	3024
3025	3026	3027	3028	3029	3030	3031	3032	3033	3034
3035	3036	3037	3038	3039	3040	3041	3042	3043	3044
3045	4145	4146	4147	4148	4149	4150	4151	4152	4153
4154	4155	4156	4157	4158	4159	4160	4161	4162	4163

119
120
121

And, all of the territory within the Town of Janesville, Wards 3 and 4, comprised of 2010 Census Tract 1202 in Block Numbers:

2000	2001	2002	2060	2061	2062	2063	2070	2071	3006
3007	3008	3009	3010	3011	3012	3013	3014	3015	3016
3017	3018	3028	3029	3030	3031	3032	3033	3036	3051
3053	3054	3055	3056	3057	3097	3098			

122
123
124

And, all of the territory within the Town of Harmony, Wards 1, 2 and 6, comprised of 2010 Census Tracts 1202 and 1303 in Block Numbers:

Tract 1202	3000	3003	3004	3005	3082	3095			
Tract 1303	1008	1009	1010	1013	1014	1016	1017	1018	1020
1021	1022	1023	1024	1025	1026	1027	1029	1030	1031
1032	1033	1034	1045	1049	1065	1068	1069	1073	1076
1053	1075	1077	1084	1085	2011	2020	2022		

125

126 And, all of the territory within the City of Janesville, Ward 19, and 20 comprised of 2010 Census Tract
 127 1202 and 1303 in Block Numbers:

1000	1004	2004	2005	2076	2077	2078	2079	3001	3002
3058	3059	3060	3061	3062	3063	3064	3065	3066	3078
3079	3080	3081	3083	3084					
1011	1015	1019	1028	1046	1047	1048	1050	1051	1052
1054	1055	1056	1057	1058	1059	1060	1061	1062	1063
1064	1066	1067	1070	1071	1072	1074	1078	1079	1080
1081	1082	1083	1086	1087	1088	1089	1090	1091	2032
2041	2042	2043							

128
 129 **Supervisory District #10**, (population 5,359) All of the territory within the Town of Rock, Wards 1-2,
 130 comprised of 2010 Census Tract 1201 in Block Numbers:

3017	3018	3019	3020	3068	3069	3070	3071	3089	3090
3091	3092	3093	3094	3095	3096	3097	3099	3100	3101
3102	3103	3104	3105	3107	3108	3109	3110	3111	3112
3113	3114	3115	316	3117	3119	3120	3121		

131
 132 And, all of the territory within the Town of Newark, Wards 1-3, comprised of 2010 Census Tract 2700 in
 133 Block Numbers:

1021	1022	1085	1086	1138	1146	2008	2009	2010	2011
2012	2013	2014	2015	2016	2017	2018	2019	2020	2021
2022	2023	2025	2026	2029	2030	2031	2032	2033	2034
2035	2036	2037	2038	2039	2040	2041	2042	2043	2044
2045	2046	2047	2048	2049	2050	2051	2052	2053	2055
2056	1139	2058	2059	2060	2061	2062	2063		

134
 135 And, all of the territory within the Town of Beloit, Wards 1, 2, 8, 9 and 11, comprised of 2010 Census
 136 Tracts 2000, 2100, 2200 and 2400 in Block Numbers:

Tract 2000	2044	2046							
Tract 2100	1039	1040							
Tract 2200	1000	1001	1002	1006	1007	1008	1010	1019	1020
1021	1030	1031	1033	1034	1036	1037	1038	1040	1041
1042	1044	1045	2002	2003	2004	2005	2006	2007	2008
2009	2010	2011	2012	2013	2014	2015	2016	2017	2018
2028	2029	2032	2033	2034	2035	2036	2037	2038	2039
2040	2041	2042	2043	2044	2045	2058	2059	2060	2061
2062	2063	2064	2065	2066	2070	2071	2072		
Tract 2400	1030	2000	2001	2002	2003	2004	2005	2006	2007
2008	2009	2010	2011	2012	2013	2014	2024	3000	3001
3002	3003	3004	3005	3006	3007	3008	3009	3010	3011
3012	3013	3014							

137
 138 **Supervisory District #11**, (population 5,560) All of the territory within the City of Beloit, Ward 1 and 12,
 139 comprised of 2010 Census Tracts 1700, 2100 and 2200 in Block Numbers:

Tract 1700	1006	1008	1009	1010	1011	1012	1013	1014	1015
1016	1017	1018	1019	1021	1022	1023	1024	1025	1026
1027	1028	1029	1030	1035	1036	1042	1043	1051	1052
1053	1054	1055	1056	1057					
Tract 2100	1008	1010	1012	1020	1024	1025	1028	1030	1033
1034	1042	1044	1046	1048	1050	1051	1052	1056	1057
1058	1059	1060	1062	1063	1064	1066	1067	1068	1069
1070	1075								
Tract 2200	2019	2020	2022	2023	2025	2030	2031	2046	2049
2051	2056	2057	2067	2068	2069	2073			

140
 141 And, all of the territory within the Town of Beloit, Ward 3-7, comprised of 2010 Census Tracts 1700,
 142 2100, 2200, 2300, 2400 and 2500 in Block Numbers:

Tract 1700	1000	1001	1002	1003	1004	1005	1007		
Tract 2100	1000	1001	1002	1003	1004	1005	1006	1007	1009
1011	1013	1014	1015	1016	1017	1018	1019	1021	1022
1023	1026	1027	1029	1032	1041	1043	1045	1047	1049
1053	1054	1055	1061	1065					
Tract 2200	2021	2024	2026	2027	2047	2048	2050	2052	2053
2054	2055	2074							
Tract 2300	1000	1001	1002	1003	1004	1005	1006	1007	1011

Repeal and Recreation of Chapter VI of the Rock County Ordinance (Re-Appportionment of Supervisory Districts) Page 8

1012	1013	1014	1015	1016	1019	1020	1027	1028	1029
1032	1034	1035	1036	1037	2000	2003	2004	2005	2007
2008	2009	2010	2011	2012	2013	2014	2019	2020	2021
2022	2023								
Tract 2400	1021	1022	1023	1024	1028	1029	1031	1032	1033
1034	1035	1036	2015	2016	2017	2018	2019	2020	2021
2022									
Tract 2500	1016	1017							

143
144
145

Supervisory District #12, (population 5,513) All of the territory within the City of Beloit, Wards 9-11, comprised of 2010 Census Tracts, 1600, 1700 and 2100 in Block Numbers:

Tract 1600	1002	1003	1004	1005	2000	2001	2002	2003	2004
2005	2006								
Tract 1700	1020	1037	1038	1044	1045	1050	2000	2001	2002
2003	2004	2005	2006	2007	2008	2009	2010	2011	2012
2013	2014	2015	2016	2017	2018	2019	2020	2021	2022
2023	2024	2025	2026	2027	2028	2029	2030	2031	2032
2033	2034	2035	2036	2037	2038	2039	2040	3000	3001
3002	3003	3004	3005	3006	3007	3008	3009	3010	3011
3012	3013	3014	3015	3016	3017	3018	3019	3020	
Tract 2100	2000	2001	3000	3001	3002	3019			

146
147
148

Supervisory District #13, (population 5,471) All of the territory within the City of Beloit, Wards 8, 13, 14 and 15, comprised of 2010 Census Tracts 1500, 1700, 1800, 2300, 2500 and 2601 in Block Numbers:

Tract 1500	1000	1002	1003	1012					
Tract 1700	1031	1032	1033	1034	1039	1040	1041	1046	1047
1048	1049								
Tract 1800	1000	1001	1002	1003	1004	1005	1006	1007	1008
1009	1010	1011	1012	1013	1014	1015	1016	1017	1018
1019	1020	1021	2000	2001	2002	2003	2004	2005	2006
2007	2008	2009	2010	2011	2012	2013	2014	2015	2016
2017	2018	2019	2020	2021	2022	3000	3001	3002	3003
3004	3005	3006	3007	3008	3009	3010	3011	3019	4000
4001	4002	4003	4004	4005	4006	4007	4008	4009	4010
4011	4012	4013	4014	4015	4016	4017	4018	4019	4020
4021	4022	4023	4024	4025	4026	4027			
Tract 2300	1008	1009	1010	1017	1018	1021	1022	1023	1024
1025	1026	2006	2015	2016	2017	2018	2024	2025	2026
2027									
Tract 2500	2000	2001	2002	2003	2004	2005	2006	2007	2008
2009	2010	2011							
Tract 2601	3007	3008	3030	3031	3032	3033	3034	3035	3036
3037	3038	3039	3040	3041	3042	3043	3044	3045	3046
3047	3048	3049	3050						

149
150
151

Supervisory District #14, (population 5,371) All of the territory within the City of Beloit, Wards 19-22, comprised of 2010 Census Tracts 2300, 2400, 2500, 2601 and 2602 in Block Numbers:

Tract 2300	1030	1031	1033	2001	2002				
Tract 2400	1013	1014	1016	1018	1026	1027	2023		
Tract 2500	1000	1001	1002	1003	1004	1005	1006	1007	1008
1009	1010	1011	1012	1013	1014	1015	1018	1019	1020
1021	1022	1023	1024	1025	1026	1027	1028	1029	1030
1031									
Tract 2601	1005	1015	1016	1017	1018	1019	1020	1029	1033
1034	1035	1036	1037	1038	1039	1040	1041	1042	1043
1044	2000	2001	2004	2005	2006	2007	2008	2009	2010
2011	2012	2013	2014	2015	2018	2021	2026	2028	2029
2030	2032	2033	2034	2036	2037	2038	2039	2041	2042
2043	2045	2047	2048	3003	3004	3005	3006	3009	3010
3011	3012	3013	3024	3025	3026	3027	1004	3028	
Tract 2602	2095	2100	2101						

152
153
154

And, all of the territory in the Town of Turtle, Ward 4, comprised of 2010 Census Tracts 1500, 1900, 2601 and 2602 in Block Numbers:

Tract 1500	2000	2001							
Tract 1900	1020	1021	1024	1031	2000	2001	2002	2003	2006

Repeal and Recreation of Chapter VI of the Rock County Ordinance (Re-Appportionment of Supervisory Districts) Page 9

2026									
Tract 2601	2002	2016	2017	2019	2020	2022	2023	2024	2025
2027	2031	2035	2040	2044	2046				
Tract 2602	2076	2079	2083	2099	2103	2110	2112	2113	2116
2117	2118	2119	2120	2123	2161	2162	2164		

155

156

157

Supervisory District #15, (population 5,399) All of the territory within the City of Beloit, Wards 16-18, comprised of 2010 Census Tracts 1500, 1800, 1900 and 2602 in Block Numbers:

Tract 1500	1001	1004	1005	1006	1007	1008	1009	1010	1011
1013	1014	1015	1016	1017	1018	2002	2003	2004	2005
2006	2007	2008	2009	2010	2011	2012	2013	2014	2015
2016	2017	2018	2019	2020	2021	2022	2023	2024	2025
2026	2027	2028	2029	2030	2031	2032	2033	2041	2048
2049	2050	2051	2052	2053	2054	2055	2056	2057	2058
2059	2060	2061	2062						
Tract 1800	3012	3013	3014	3015	3016	3017	3018	3020	
Tract 1900	1000	1001	1002	1003	1004	1005	1006	1007	1008
1009	1010	1011	1012	1013	1014	1015	1016	1017	1018
1019	1022	1023	1025	1026	1027	1028	1029	1030	1032
1033	1034	1035	1036	1037	1038	1039	2004	2005	2007
2008	2009	2010	2011	2012	2013	2014	2015	2016	2017
2018	2019	2020	2021	2022	2023	2024	2025		
Tract 2602	2121								

158

159

160

Supervisory District #16, (population 5,383) All of the territory within the City of Beloit, Wards 5-7, comprised of 2010 Census Tracts 1500, 1600 and 2000 in Block Numbers:

Tract 1500	2034	2035	2036	2037	2038	2039	2040	2042	2043
2044	2045	2046	2047						
Tract 1600	1000	1001	1006	1007	1008	1009	1010	1011	1012
2007	2008	2009	2010	2011	2012	2013	2014	2015	2016
2017	2018	2019	2020	3000	3001	3002	3003	3004	3005
3006	3007	3008	3009	3010	3011	3012	3013	3014	4000
4001	4002	4003	4004	4005	4006	4007	4008	4009	4010
4011	4012	4013	4014	4015	4016	4017	4018	4019	4020
Tract 2000	2013	2014	2025	2026	2027	2028	2029	2030	2035
2036	2037	2038	2039	2040	2041	2042	2047	2048	2049
2050	2051	2052	2053	2054	2055	2056	2057	2058	2059
2060									

161

162

163

Supervisory District #17, (population 5,336) All of the territory within the, City of Beloit, Wards 2-4, comprised of 2010 Census Tract 2000, 2100 and 2200 in Block Numbers:

Tract 2000	1000	1001	1002	1003	1004	1005	1006	1007	1008
1009	1010	1011	1012	1013	1014	1015	1016	1017	1018
1019	1020	1021	1022	1023	1024	1025	1026	1027	1028
1029	1030	1031	1032	1033	1034	1035	1036	2000	2001
2002	2003	2004	2005	2006	2007	2008	2009	2010	2011
2012	2015	2016	2017	2018	2019	2020	2021	2022	2023
2024	2031	2032	2033	2034	2043	2045			
Tract 2100	1031	1035	1036	1037	1038	1071	1072	1073	1074
2002	2003	2004	2005	2006	2007	2008	2009	2010	2011
2012	2013	3003	3004	3005	3006	3007	3008	3009	3010
3011	3012	3013	3014	3015	3016	3017	3018		
Tract 2200	1003	1004	1005	1009	1011	1012	1013	1014	1015
1016	1017	1018	1022	1023	1024	1025	1026	1027	1028
1029	1032	1035	1039	1043	1046				

164

165

166

Supervisory District #18, (population 5,702) All of the territory within the Town of Janesville, Wards 1, 6 and 8, comprised of 2010 Census Tracts 500, 600, 1201 and 1202 in Census Blocks:

Tract 500	1004	1011	1012	1016	1017	1021	1028	1038	1039
1040									
Tract 1201	2001	2014	2015	2016	2032	2040	2041		
Tract 1202	2021	2022	2027	2029	2032	2034	2049	2050	2051
2072	2080	3077	3085	3096					

167

168

169

And, all of the territory within the City of Janesville, Wards 1-2, comprised of 2010 Census Tracts 400, 500, 600, 1201 and 1202 in Block Numbers:

Repeal and Recreation of Chapter VI of the Rock County Ordinance (Re-Appportionment of Supervisory Districts) Page 10

Tract 400	3000	3001	3003	3004	3005	3006			
Tract 500	1000	1001	1002	1003	1005	1006	1007	1008	1009
1010	1013	1014	1015	1018	1019	1020	1022	1023	1024
1025	1026	1027	1029	1030	1031	1032	1033	1034	1035
1036	1037	2000	2001	2002	2003	2004	2005	2006	2007
2008	2009	2010	2011	2012	2013	2014	2015	2016	2017
2018	2019	2020	2021	3000	3001	3002	3003	3004	3005
3006	3007	3008	3009	3010	3011	4000	4001	4002	4003
4004	4005	4006	4007	4008	4009	4010	4011	4012	4013
4014	4015	4016	4017	4018	4019	4020	4021	4022	4023
5000	5001	5002	5003	5004	5005	5006	5007	5008	5009
5010	5011	5012	5013	5014	5015	5016	5017	5018	5019
5020	5021	5022	5023	5024	5025	5026	5027	5028	5029
5030	5031								
Tract 600	2004	2005							
Tract 1201	1000	1001	1002	1003	2000	2002	2003	2004	
2005	2006	2007	2008	2009	2010	2012	2064	2065	2066
2067	2068								
Tract 1202	2025	2026	2028	2030	2031	2033	2073	2074	2075
2080									

170

171

172

Supervisory District #19, (population 5,595) All of the territory within the City of Janesville, Wards 15-16, comprised of 2010 Census Tracts 600 and 1202 in Block Numbers:

Tract 600	1012	1013	1014	1015	1016	1017	1018	1019	1020
1000	1001	1002	1003	1004	1005	1006	1007	1008	1009
1010	1011	1021	1022	1023	1029	1030	1035	1036	
1024	1025	1026	1027	1028	1031	1032	1033	1034	2000
2001	2002	2003	2006	2007	2008	2009	2010	2011	2012
2013	2014	2015	2016	2017	2018	2019	2020	2021	2022
2023	2024	2025	2026	2027	2028	2029	2030	2031	2032
2033	2034	2035	2036	2037	2038	2039	2040	2041	2042
2043	2044	2045	2046	2047	2048	2049	2050	2051	2052
Tract 1202	2047	2052	2053	2054	1003	1005	1006	1007	1008
1009	1010	1011	1012	1013	1014	1015	1016	1017	1018
1019	1020	1021	1022	1023	1024	1025	1026	1027	1028
2003	2006	2007	2039	2042	2045	2055	2056	2057	2058
2064	2065	2066	2067	2068	2069				

173

174

175

And, all of the territory within the Town of Janesville, Wards 5 and 9, comprised of 2010 Census Tract 1202 in Block Numbers:

2008	2009	2010	2011	2012	2013	2014	2015	2016	2017
2018	2019	2020	2023	2024	2035	2036	2037	2038	2040
2041	2043	2044	2046	2048	2059				

176

177

178

Supervisory District #20, (population 5,466) all of the territory within the City of Janesville, Wards 21-22 & 26, comprised of Census Tracts 1302, 1303 and 1304 in Block Numbers:

Tract 1302	4004	4005	4077	4078	4079				
Tract 1303	2002	2005	2007	2009	2010	2014	2015	2016	2017
2018	2019	2021	2023	2024	2025	2026	2027	2028	2029
2030	2031	2033	2034	2035	2052	2053	2054	2055	2058
2059	2066	2068	2069						
Tract 1304	1001	1002	1003	1006	1007	1008	1009	1010	1011
1012	1013	1014	1015	1016	1017	1018	1019	1020	1021
1022	1023	1024	1025	1026	1027	1028	1029	1030	1031
1032	1033	1034	1035	1060	1061	1062	1066	1067	1068
1069	1070	1071	1072	1073	1074	1076	1104	1105	1106
1120	1121	1122	1123	1124					

179

180

181

And, all of the territory within the Town of Harmony, Wards 3 and 4, comprised of 2010 Census Tracts 1302, 1303 and 1304 in Block Numbers:

Tract 1302	4002	4003	4007	4008	4009	4073	4074	4075	4076
5007	5023	5037							
Tract 1303	1003	1004	1005	1006	1007	1012	1040	1041	1042
1043	1044	2000	2001	2003	2004	2006	2008	20012	2013
2056	2057	2060	2061	2062	2063				
Tract 1304	1000	1004	1005	1077	1078	1079			

Repeal and Recreation of Chapter VI of the Rock County Ordinance (Re-Appportionment of Supervisory Districts) Page 11

182
183
184

Supervisory District #21, (population 5,566) All of the territory within the City of Janesville, Wards 17-18, comprised of 2010 Census Tract 700, 800 and 1304 in Block Numbers:

Tract 700	2000	2002	2003	2004	2014	2015	2016	2017	2018
1006	1007	1017	3001	3003	3004				
1008	1009	1010	1011	1012	1013	1015	1016	1018	1019
1020	1021	1022	1023	1024	1025	1026	1027	1028	1029
1030	1031	1032	1033	1034	1035	1036	1037	1038	1039
2001	2005	2006	2007	2008	2009	2010	2011	2012	2013
2023	2024	2025	3000	3002	3005	3006	3007	3008	3009
3010	3016	3017	3021						
2019	2020	2021	2022	2026	3013	3014	3015	3018	3019
3020	3024	3025							
Tract 800	1000	1001	1002	1003	1004	1005	1006	1007	1008
1009	1010	1011	1012	1013	1014	1015	2000	2001	2002
2003	2004	2005	2006	2007	2008	2009	2010	2011	2012
2013	2014	2015	2016	2017	2018	2019	2020	2021	2022
2023	2024	2025	2026	2027	2028	2029	2030	2031	
Tract 1304	1127								

185
186
187

Supervisory District #22, (population 5,695) All of the territory within the City of Janesville, Ward 23, 24 and 25 comprised of 2010 Census Tracts 700, 1202, 1302, 1303 and 1304 in Block Numbers:

Tract 700	1000	1001	1002	1003	1004	1005	1014		
Tract 1202	1001	1002							
Tract 1303	2036	2037	2038	2039	2040	2044	2045	2046	2047
2048	2049	2050	2051	2064	2065	2067			
Tract 1302	1005	2000	5000	5002	5004	5005			
Tract 1304	1036	1037	1038	1039	1040	1041	1042	1043	1044
1045	1048	1049	1050	1051	1052	1053	1054	1057	1058
1059	1063	1064	1065	1080	1081	1082	1085	1086	1087
1088	1089	1090	1091	1095	1096	1097	3000	3006	1046
1047	1055	1056	1083	1084	2000	2001	2002	2007	2008
2009	2010	3001	3002	3003	3004	3005	3010	3011	1092
1093	1094	1098	1099	1100	1101	1102	1003	1007	1108
1109	1110	1111	1112	1113	1114	1115	1116	1117	1118
1119	1125	2005	2006	3007	3008	3009	3012	3013	3014
1126	2003	2004	3015						

188
189
190

Supervisory District #23, (population 5,699) All of the territory within the City of Janesville, Wards 27 and 28, comprised of 2010 Census Tract 1302 in Block Numbers:

1000	1001	1002	1003	1004	1006	1007	1008	1009	1010
1011	11012	1013	1014	1015	1016	1017	1018	1019	1020
1021	1022	1023	1024	1025	1026	1027	1028	2001	2002
2003	2004	2005	2006	2007	2008	2009	2011	2012	2013
2014	2015	2016	2017	3000	3001	3002	3003	3004	3005
3009	3010	3011	3012	3013	3014	3015	3016	3017	3018
3019	3020	3021	4019	4020	4021	5001	5003	5006	5008
5009	5010	5011	5012	5013	5014	5015	5016	5017	5018
5019	5020	5021	5022	5024	5025	5026	5027	5028	5029
5030	5031	5032	5033	5034	5035	5036	5038		

191
192
193

Supervisory District #24, (population 5,676) All of the territory within the City of Janesville, Wards 13 and 14, comprised of 2010 Census Tracts 100, 200, 700 and 900 in Block Numbers:

Tract 100	1000	1001	1002	1003	1004	1005	1006	1007	1008
1009	1010	1014	1015	1016	1017	1018	1019	1020	1021
1022	1037	1038	1039	1040					
Tract 200	1000	1001	1002	1003	1004	1005	1006	1007	1008
1009	1010	1011	1012	1013	1014	1015	1016	1017	1018
1019	1020	1021	2000	2001	2002	2003	2004	2005	2006
2007	2008	2009	2010	2011	2012	3000	3001	3002	3003
3004	3005	3006	3007	3008	3009	3010	3011	3012	3013
3014	3015	3016	3017	3018	3019	3020	3021	3022	3023
3024	3025	3026	3027	3028	3029	3030	3031	3032	3033
3034	3035	3036	3037	3038	3039	3040			
Tract 700	3011	3012	3022	3023	3026	3027			
Tract 800	3000	3001	3002	3003	3005	3006	3007	3008	3009

Repeal and Recreation of Chapter VI of the Rock County Ordinance (Re-Appportionment of Supervisory Districts) Page 12

3010	3011	3012	3013	3014	3015	3016	3017	3018	3019
3020	3021	3022	3023	3024	3025	3026	3027	4000	4001
4002	4003	4004	4005	4006	4007	4008	4009	4010	4011
4012	4013	4014	4015	4016	4017	4018	4019	3004	

194
195
196

Supervisory District #25, (population 5,677) All of the territory within the City of Janesville, Wards 3 and 4, comprised of 2010 Census Tracts 100, 300 and 400 in Block Numbers:

Tract 100	1011	1012	1013	1023	1024	1025	1026	1027	1028
1029	1030	1031	1032	1033	1034	1035	1036	1041	1042
1043	1044	1045	1046	1047	1048	1049	1050	1051	1052
1053	1054	1055	1056	1057					
Tract 300	1000	1001	1002	1003	1004	1005	1006	1007	1008
1009	1010	1011	1012	1013	1014	1015	1016	1017	1018
1019	1020	1021	1023	1024	1025	1026	1027	1028	1029
1030	1031	1032	1033	1034	1035	1036	1037	1038	2000
2001	2002	2003	2004	2005	2006	2007	2008	2009	2010
2011	2012	2013	2014	2015	2016	2017	2018	2019	2020
2021	2022	2023	2024	2025	2026	2027	2028	2029	3000
3001	3002	3003	3004	3005	3006	3007	3008	3009	3010
3011	3012	3013	3014	3015	3016	3017	3018	3019	3020
3021	3022	3023	3024	3025	3026	3027	1022		
Tract 400	1000	1001	1002	1003	1004	1005	1006	1007	1008
1009	1010	1011	1012	1013	1014	1015	1016	1017	1018
1019	1020	1021	1022	1023	1024	1025	1026	1027	1028
2000	2001	2002	2003	2004	2005	2006	2007	2008	2009
2010	2011	2012	2013	2014	2015	2016	4000	4001	4002
4003	4004	4005	4006	4007	4008	4017	4018	4019	4020
4021	4022	4023	4024	4030	4031	4032	4033	4034	4035
4036	4037	4038	4039	4040	4041	4042	4043	4044	4045
4047	4048	4055							

197
198
199

Supervisory District #26, (population 5,465) All of the territory within the Town of Janesville, Wards 1, 2 and 7 comprised of 2010 Census Tracts 1201 and 1202 in Block Numbers:

Tract 1201	2017	2018	2019	2020	2121	2022	2029	2033	
2036	2043	2045	2056	2057	2058	2069			
Tract 1202	3019	3020	3021	3022	3023	3024	3025	3026	3027
3034	3035	3037	3038	3039	3040	3041	3042	3043	3044
3045	3046	3047	3048	3049	3050	3067	3068	3069	3070
3071	3072	3073	3074	3075	3076	3086	3087	3088	3089
3090	3091	3092	3093	3094					

200
201
202

And, all of the territory within the City of Janesville, Wards 5 and 6, comprised of 2010 Census Tracts 400 and 1201 in Block Numbers:

Tract 400	3002	3007	3008	3009	3010	3011	3012	3013	3014
3015	3016	4009	4010	4011	4012	4013	4014	4015	4016
4026	4027	4028	4029	4046	4049	4050	4051	4052	4053
4025	4054								
Tract 1201	1004	1005	1006	1007	1008	1009	1010	1011	1012
1013	1014	1015	1016	1017	1018	1019	1020	1021	1022
1023	2011	2013	2023	2024	2025	2026	2027	2028	2030
2031	2034	2035	2037	2038	2039	2042	2044	2046	2047
2048	2049	2050	2051	2052	2053	2054	2055	2059	2060
2061	2062	2063	3000	3001	3004	3009	3010	3012	3030
3031	3032	3033	3034	3035	3036	3040	3041	3042	3043
3044	3045	3046	3047	3048	3049	3050	3051	3052	3053
3054	3055	3059	3060	3062	3063	3064	3065	3066	3074
3075	3076	3077	3078	3079	3080	3081	3082	3083	3084
3085	3086	3087	3088	3106					

203
204
205

And, all the territory in the Town of Rock, Ward, comprised of 2010 Census Tracts 1201 and 1400 in Block Numbers:

Tract 1201	3002	3003	3005	3006	3007	3008	3011	3013	3014
3015	3016	3021	3022	3023	3024	3025	3026	3027	3028
3029	3037	3038	3039	3056	3057	3058	3061	3067	3072
3073	3098	3118							
Tract 1400	4075								

Repeal and Recreation of Chapter VI of the Rock County Ordinance (Re-Appportionment of Supervisory Districts) Page 13

206
207
208

209
210
211

212
213
214

215
216
217

218
219

Supervisory District #27, (population 5,600) All of the territory within the City of Janesville, Wards 7 and 8, comprised of 2010 Census Tracts 1100 and 1400 in Block Numbers:

Tract 1100	1000	1001	1002	1003	1004	1005	1006	1007	1008
1009	1010	1011	1012	1013	1014	1015	1016	1017	1018
1019	1020	1021	1022	1023	1024	1025	1026	1027	1028
1029	1030	2000	2001	2002	2003	2004	2005	2006	2007
2008	2009	2010	2011	2012	2013	2014	2015	2016	2017
2018	2019	2020	2021	2022	3000	3001	3002	3003	3004
3005	3006	3007	3008	3009	3010	3011	3012	3013	3014
3015	3016	3017	3018	3019	3020	3021	3022	3023	3024
4000	4001	4002	4003	4004	4005	4006	4007	4008	4009
4010	4011	4012	4013	4014	4015	4016	4017	4018	4019
4020	4021	4022	5000	5001	5002	5003	5004	5005	5006
5007	5008	5009	5010	5011	5012	5013	5014	5015	5016
5017	5018								
Tract 1400	4009	4010	4011						

Supervisory District #28, (population 5,693) All of the territory within the City of Janesville, Wards 9 and 10, comprised of 2010 Census Tracts 1000 and 1400 in Block Numbers:

Tract 1000	2021	2022	2023	2024	2025	2026	2027	2028	2029
2043	2044	2045	2046	2047	2019				
Tract 1400	1022	1025	1026	1030	3000	3001	3002	3003	3004
3005	3006	3007	3008	3009	3012	3013	3015	3017	3021
3023	3024	3025	3026	3027	3028	3029	3030	3031	4000
4001	4002	4003	4004	4005	4006	4007	4008	4012	4013
4014	4015	4016	4017	4018	4019	4022	4028	4034	4037
4038	4039	4040	4041	4042	4043	4044	4045	4046	4047
4048	4049	4050	4051	4052	4053	4054	4055	4057	4059
4060	4061	4062	4063	4064	4065	4066	4067	4068	4069
4070	4072	4073							

And all of the territory within the Town of Rock, Wards, comprised of 2010 Census Tracts 1400 in Block Numbers:

2000	2001	2002	2003	2004	2005	2006	2007	2008	2009
2010	2011	2012	2013	2014	2015	2016	2017	2018	2019
2020	2021	2022	2023	2024	2025	3010	3011	3014	3016
3018	3019	3020	3022	4020	4021	4023	4024	4025	4026
4027	4029	4030	4031	4032	4033	4035	4036	4056	4058
4071	4074	4076	4077	4078	4079	4080	4081		


Supervisory District #29, (population 5,707) All of the territory within the City of Janesville, Wards 11-12, comprised of 2010 Census Tracts 900, 1000, 1302 and 1400 in Block Numbers:

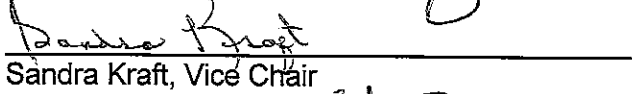
Tract 900	1000	1001	1002	1003	1004	1005	1006	1007	1008
1009	1010	1011	1012	1013	1014	1015	1016	1017	1018
2000	2001	2002	2003	2004	2005	2006	2007	2008	2009
2010	2011	2012	2013	2014	2015	2016	2017	2018	2019
2020	2021	2022	2023	2024	2025	2026	2027	2028	2029
2030	2031	2032	2033	2034	2035	2036	2037	2038	2039
2040	2041								
Tract 1000	1000	1001	1002	1003	1004	1005	1006	1007	1008
1009	1010	1011	1012	1013	1014	1015	1016	1017	1018
1019	1020	1021	1022	1023	1024	1025	1026	1027	1028
1029	1030	1031	1032	1033	1034	1035	1036	1039	1040
1041	1042	1043	1044	1045	1046	1047	2000	2001	2002
2003	2004	2005	2006	2007	2008	2009	2010	2011	2012
2013	2014	2015	2016	2017	2018	2020	2030	2031	
2032	2033	2034	2035	2036	2037	2038	2039	2040	2041
2042	2048	2049	2050	2051	2052	2053	2054	2055	2056
2057	2058	2059	2060	2061	2062				
Tract 1302	2010	3006	3007	3008	3022	3023	4022		
Tract 1400	1002	1003	1004	1005	1006	1011	1013	1014	1046


220 NOW, THEREFORE, BE IT RESOLVED that the Rock County Board of Supervisors duly assembled
221 this 8th day of September, 2011 hereby authorizes and approves the Repeal and Recreation of Chapter
222 VI of the Rock County Ordinances – Rock County Supervisory Districts.


Respectfully submitted,

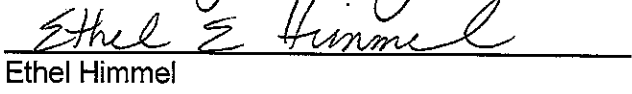
Ad Hoc Committee for Redistricting of Supervisory Districts


J. Russell Podzilni, Chair



Sandra Kraft, Vice Chair


Kurtis Yankee


Marilynn Jensen


Ethel Himmel


ABSENT
Dave Brown


Larry Nehls


Sue Conley

LEGAL NOTE:

The County Board is required to take this action pursuant to sec. 59.10(3)(b), Wis. Stats.


Jeffrey S. Kuglitsch
Corporation Counsel


ADMINISTRATIVE NOTE:

Matter of Policy.


Craig Knutson
County Administrator

FISCAL NOTE:

No fiscal impact.

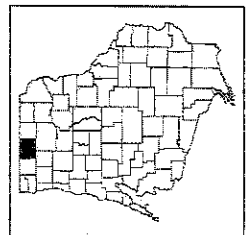


Jeffrey A. Smith
Finance Director

Attachments:

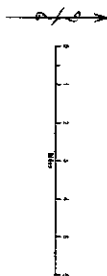
- Map 1 – Rock County Supervisory Districts 1-29
- Map 2 – Greater Janesville Area
- Map 3 – Greater Beloit Area

Map 1: Rock County Supervisory Districts 1 -29 DRAFT

Rock County, Wisconsin 9/7/2011



- Supervisory Districts**
- Supervisory District 1
 - Supervisory District 2
 - Supervisory District 3
 - Supervisory District 4
 - Supervisory District 5
 - Supervisory District 6
 - Supervisory District 7
 - Supervisory District 8
 - Supervisory District 9
 - Supervisory District 10
 - Supervisory District 11
 - Supervisory District 12
 - Supervisory District 13
 - Supervisory District 14
 - Supervisory District 15
 - Supervisory District 16
 - Supervisory District 17
 - Supervisory District 18
 - Supervisory District 19
 - Supervisory District 20
 - Supervisory District 21
 - Supervisory District 22
 - Supervisory District 23
 - Supervisory District 24
 - Supervisory District 25
 - Supervisory District 26
 - Supervisory District 27
 - Supervisory District 28
 - Supervisory District 29
- Other Symbols:**
- Polling Place
 - Incorporated
 - Unincorporated Boundaries



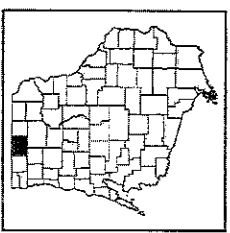

Rock County Geographic Information Systems (GIS)
 Planning, Economic and Community
 Development Agency
 51 S Main St, Janesville, WI 53445
 (TEL) 608-755-3587, (FAX) 608-755-5588
 email: gis@rockcountywi.gov

Publication of this map is prohibited without written consent of the Rock County Planning, Economic and Community Development Agency. The data in this map was compiled using information gathered from various sources. The Rock County Geographic Information System is based on the Rock County Coordinate system. This map is not intended to be a substitute for an actual field survey and is an advisory reference only.

Map 3: Greater Beloit Area

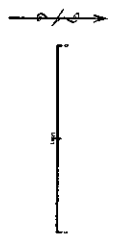
Beloit and Vicinity, Rock County, Wisconsin 9/7/2011

DRAFT



- Voting Sites
- Jurisdictions
- Municipal Boundaries

- Supervisory Districts
- Supervisory District 1
- Supervisory District 2
- Supervisory District 3
- Supervisory District 4
- Supervisory District 5
- Supervisory District 6
- Supervisory District 7
- Supervisory District 8
- Supervisory District 9
- Supervisory District 10
- Supervisory District 11
- Supervisory District 12
- Supervisory District 13
- Supervisory District 14
- Supervisory District 15
- Supervisory District 16
- Supervisory District 17
- Supervisory District 18
- Supervisory District 19
- Supervisory District 20
- Supervisory District 21
- Supervisory District 22
- Supervisory District 23
- Supervisory District 24
- Supervisory District 25
- Supervisory District 26
- Supervisory District 27
- Supervisory District 28
- Supervisory District 29
- Supervisory District 30



Rock County Geographic Information System (GIS)
 Planning, Research and Community
 Development Agency
 1000 North Lincoln Street, Suite 100
 Beloit, WI 53510
 Phone: (608) 735-3451
 Fax: (608) 735-3452
 Email: plandev@rockcountywi.gov

Distribution of this map is available without charge to the local County Planning, Research and Community Development Agency. This site is data only and copyright belongs to Rock County Geographic Information System. All rights reserved. This map is not intended to be a substitute for a cadastral survey and is an advisory reference only.

Data sources: Rock County Planning and Development, Rock County Clerk and the US Census Bureau.